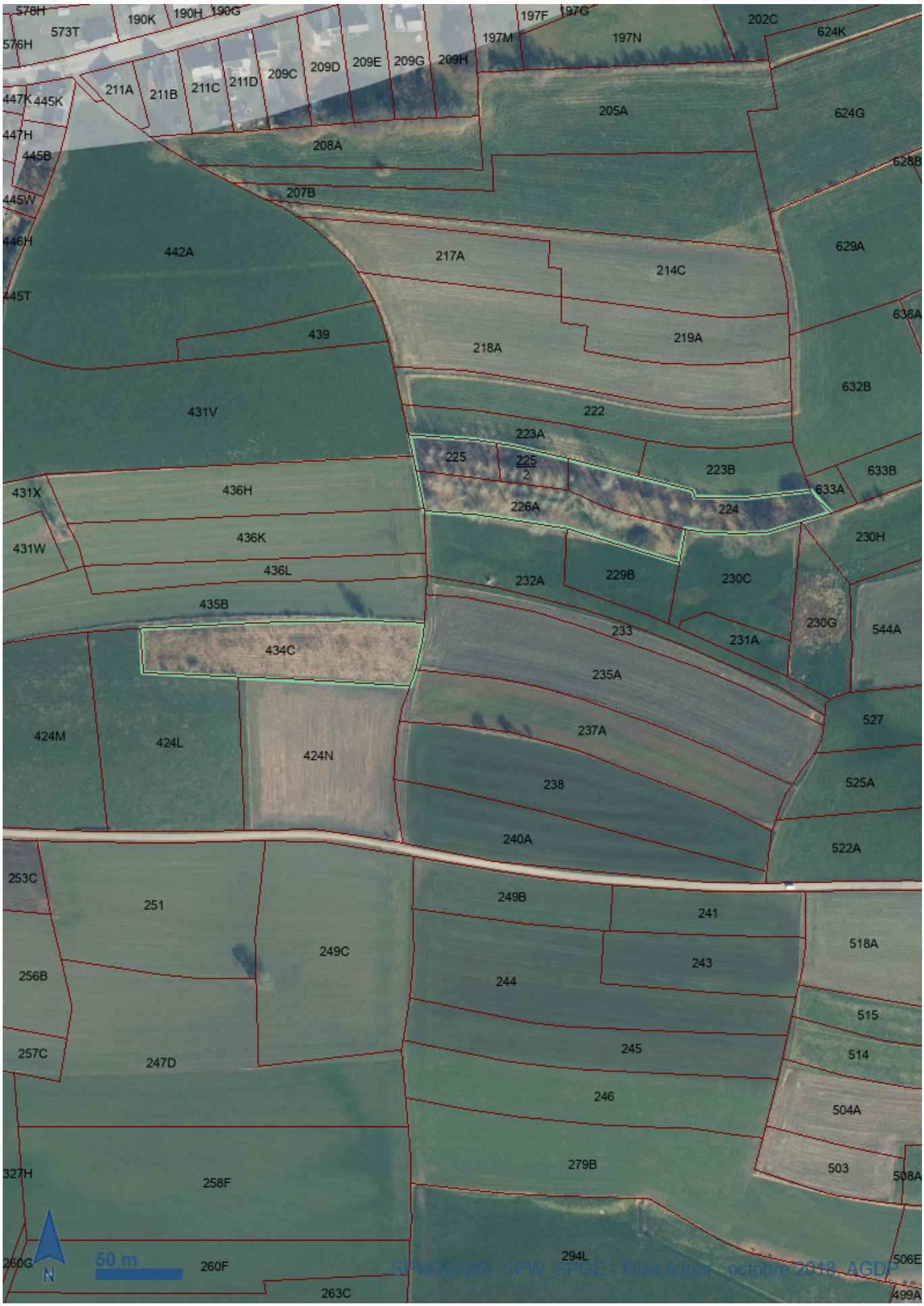

SPW (2020), SPW, SPGE - Mise à jour : octobre 2018, AGDP

Wallonie

Géoportail de la Wallonie

Vue aérienne et cadastre



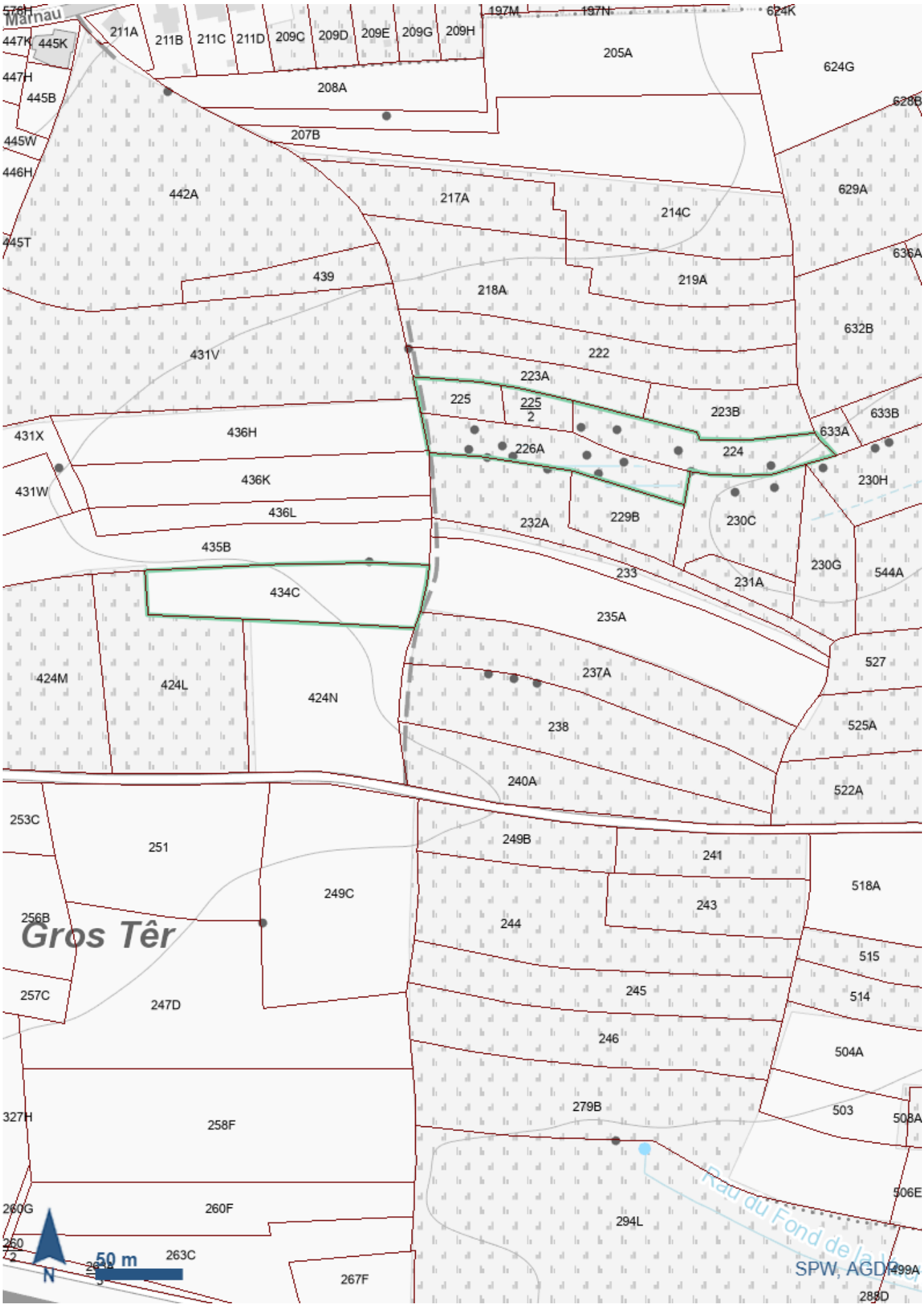
Marnau
211A
211B
211C
211D
209C
209D
209E
209G
209H
197M
197N
624K
205A
624G
445K
447K
447H
445B
208A
628B
207B
445W
446H
442A
217A
214C
629A
445T
636A
439
218A
219A
632B
431V
222
223A
225
225/2
223B
633B
633A
431X
436H
226A
224
436K
230H
431W
436L
232A
229B
230C
435B
233
231A
230G
544A
434C
235A
527
424M
424L
424N
237A
238
525A
240A
522A
253C
251
249B
241
518A
249C
243
256B
Gros Têr
244
515
257C
247D
245
514
246
504A
327H
258F
279B
503
508A
506E
260G
260F
294L
Rau du Fond de la Vau
263C
267F
50 m
N
SPW, AGDI
499A
288D

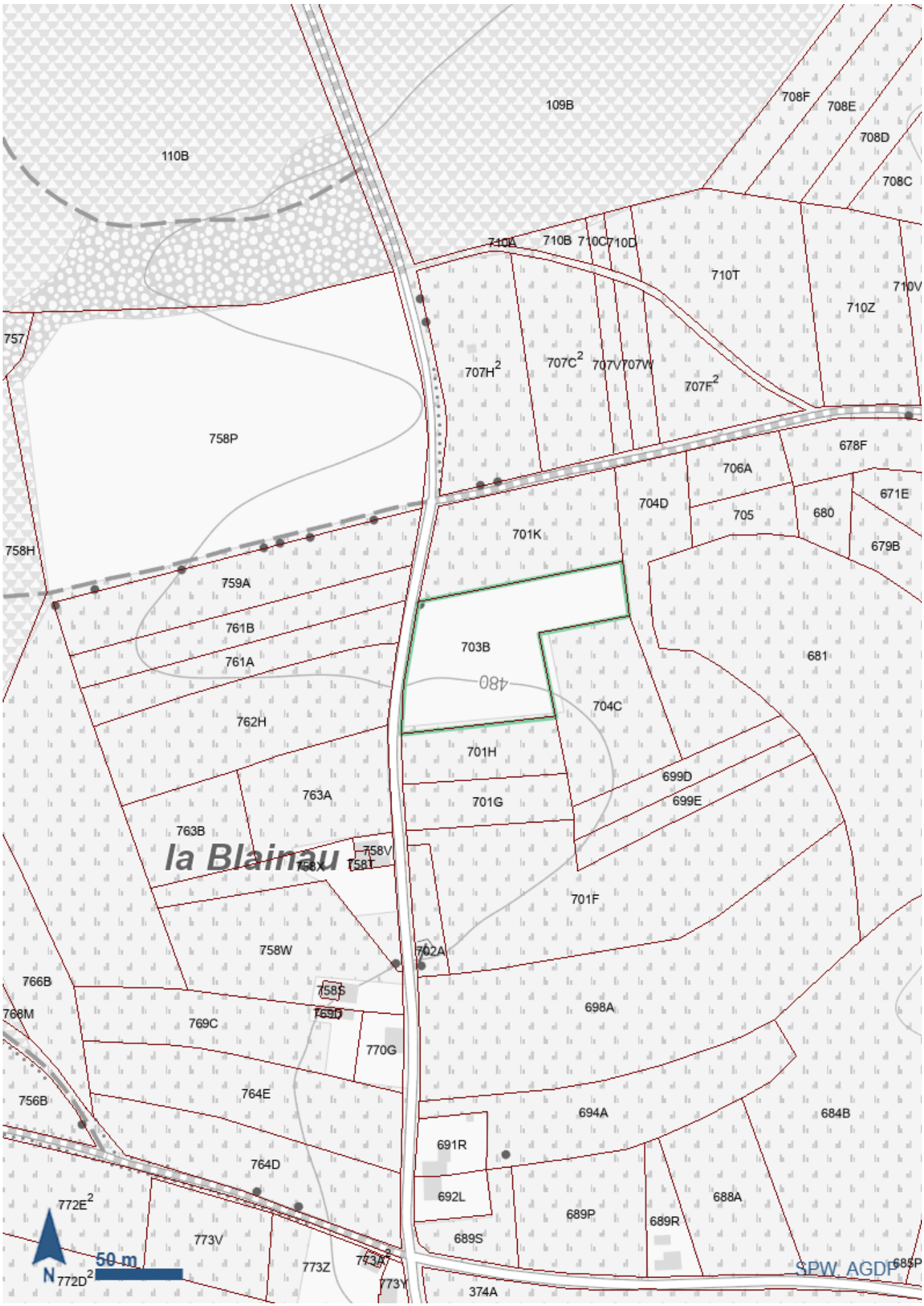
109B
110B
708F
708E
708D
708C
710A
710B
710C
710D
710T
710V
710Z
757
707H2
707C2
707V
707W
707F2
758P
678F
706A
671E
704D
705
680
679B
758H
701K
759A
761B
761A
703B
681
762H
704C
701H
699D
699E
763A
701G
763B
la Blainau
758V
758T
758X
701F
758W
702A
766B
758S
768M
769D
769C
698A
770G
764E
756B
694A
684B
691R
764D
692L
688A
689P
689R
772E2
773V
689S
50 m
N
772D2
773Z
773AT
773Y
374A
SPW, AGDF
688P

Géoportail de la Wallonie

Plan de secteur (zone agricole)



Géoportail de la Wallonie

Plan de secteur (zone agricole)

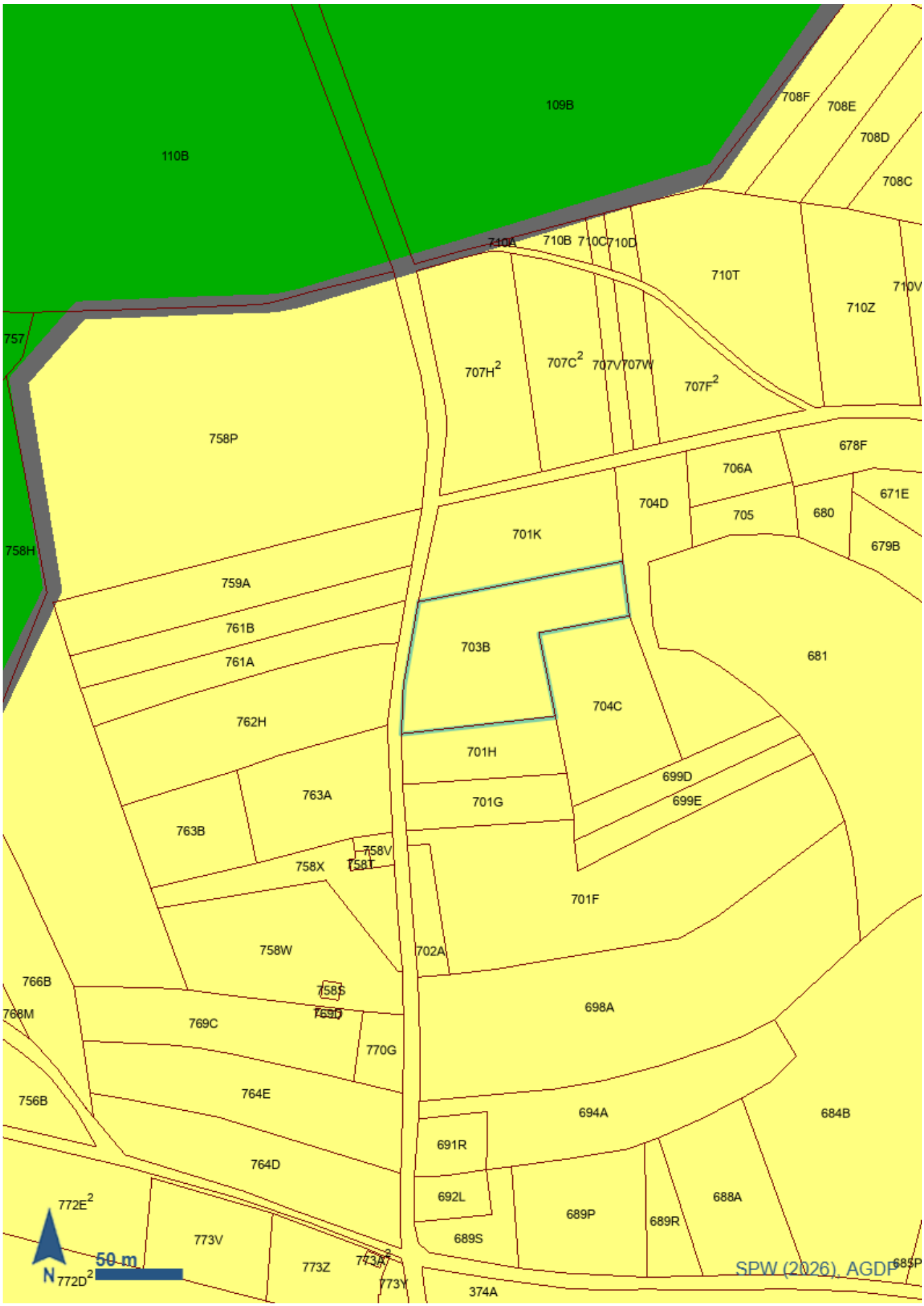

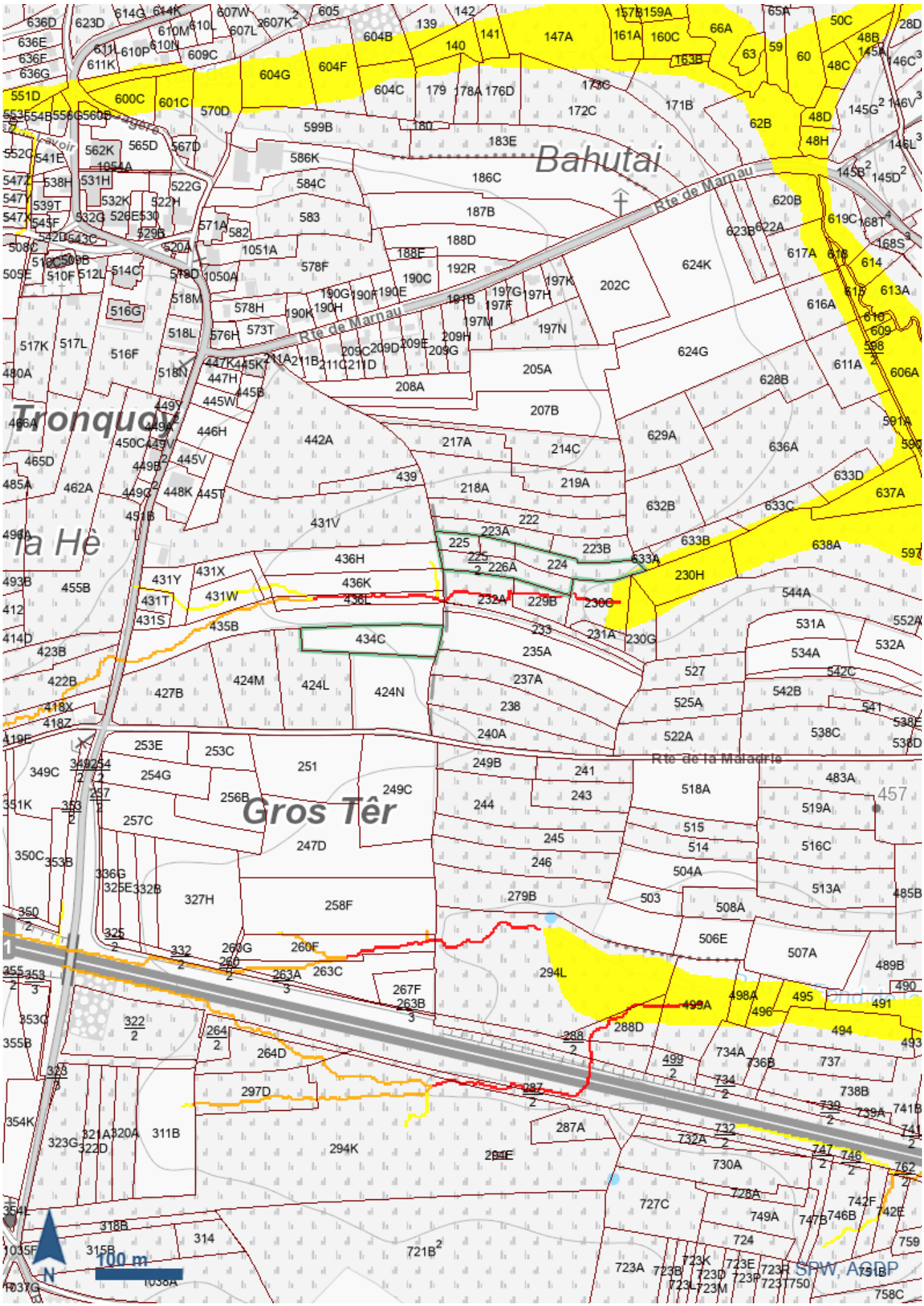
Bahutai
Tronquoy
la Hê
Gros Têr
Rte de Marnau
Rte de la Maladrie
100 m
N
SPW, ARDP

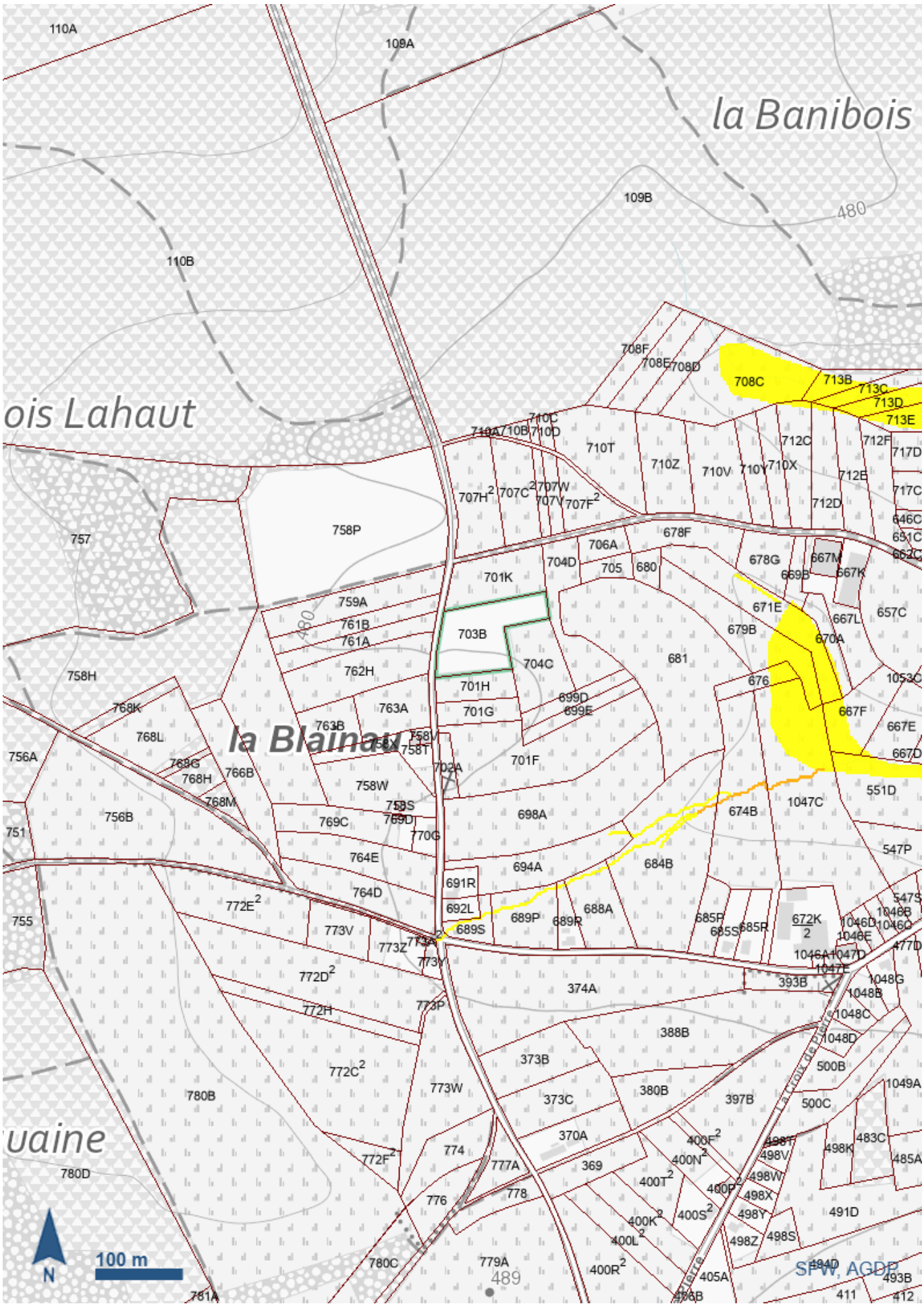
la Banibois
ois Lahaut
la Blainau
uaine
110A
109A
109B
110B
480
100 m
N
SPW, AGDP